

The background of the slide is a dense field of three-dimensional numbers in various shades of blue and white. The numbers are of different sizes and are scattered across the frame, creating a sense of depth and complexity. Some numbers are prominent in the foreground, while others recede into the background.

Demographics

Hebron, Maryland

2020

Broken Down



Population

Total
Median
Employment



Wealth

Household Income
Employment



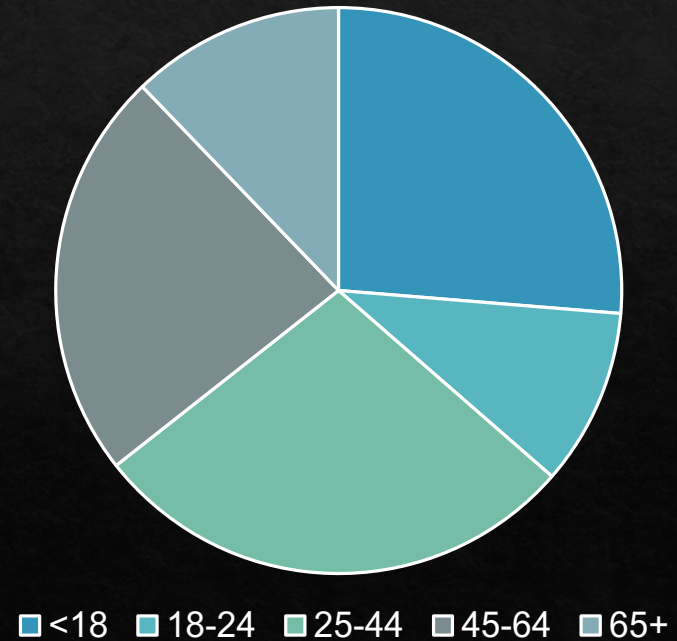
Location

Longitude Latitude
Area
Map

Population

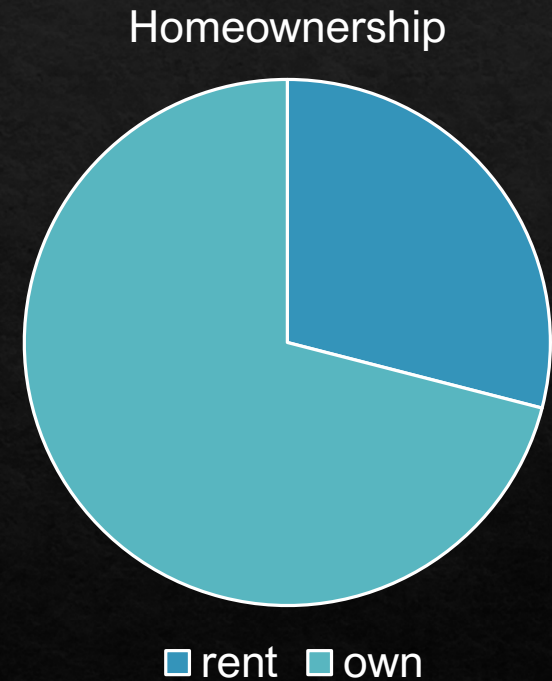
- ◆ Total Population 1218
- ◆ Median Age 34.8
- ◆ Density 847 individuals/square mile

Age Breakdown



Wealth

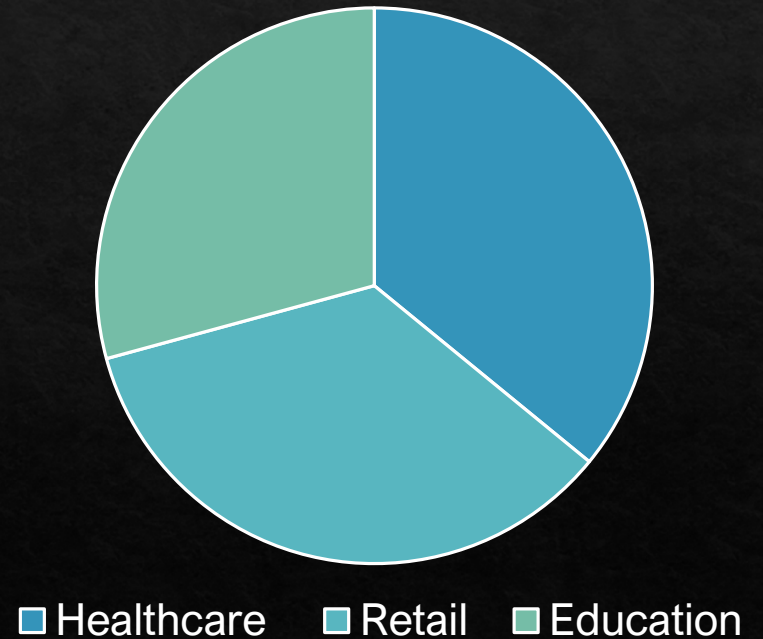
- ◆ Total Households 419
- ◆ Median Household Income \$55,202
- ◆ Median Property Value \$142,700
- ◆ Percent below poverty level 8.05%

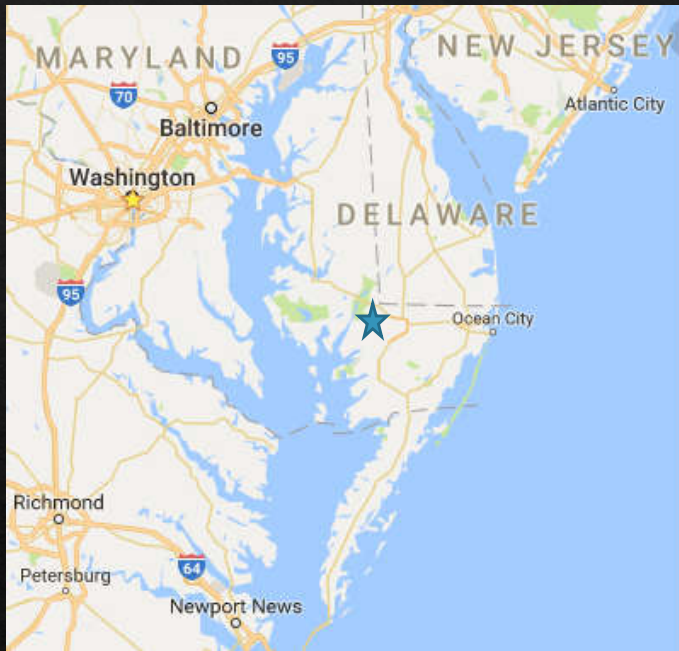


Employment

- ◆ Total Jobs 605
- ◆ Housing Affordability Index 216
- ◆ Major Private Employers:
 - Hebron Savings Bank
 - Hall's Distribution LLC
 - Hebron Food Rite

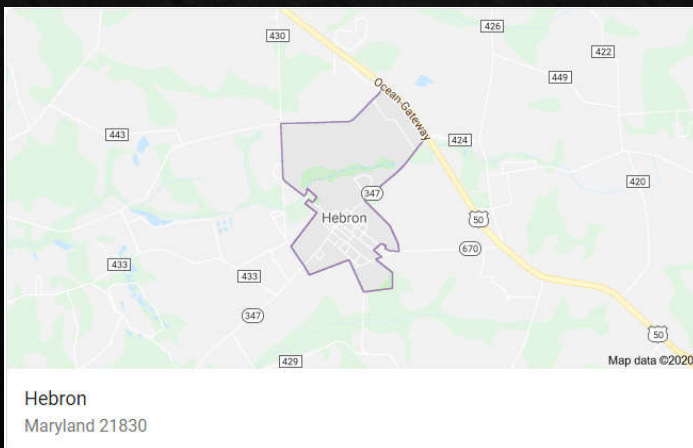
Major Employment Sectors





Location

- ◈ Hebron is located on the east coast of the US in the Mid-Atlantic region, six miles west of Salisbury, Maryland and part of their Metropolitan Statistical Area (MSA) and part of the Salisbury Wicomico-Delaware Metropolitan Planning Organization (MPO).
- ◈ US Rt. 50 <2 miles from Town Center
- ◈ Total Area 1.23 Square Miles
- ◈ Elevation 39'



Climate

- ◆ **Hebron, Maryland gets 45 inches of rain, on average, per year.** The US average is 38 inches of rain per year.
- ◆ **Hebron averages 6 inches of snow per year.** The US average is 28 inches of snow per year.
- ◆ **On average, there are 208 sunny days per year in Hebron.** The US average is 205 sunny days.

Weather Highlights

Summer High: the July high is around 88 degrees

Winter Low: the January low is 28

Rain: averages 45 inches of rain a year

Snow: averages 6 inches of snow a year

BEST PLACES COMFORT INDEX

The annual Best Places Comfort Index for Hebron is 7.5 (10=best), which means it is one of the most pleasant places in Maryland.

7.5 / 10

September, May and June are the most pleasant months in Hebron, while January and February are the least comfortable months.